

## SUMMARY OF OPTION 1 FEATURES

- Information signage relocated to provide better access
- Plaza space around Lawrence Hargrave Memorial
- Pedestrian connection to NPWS future bush walking track
- Lower car park area for long term and 'overflow' parking
- Formalised car & bus parking along Lady Wakehurst Drive
- Round-a-bout entry to Bald Hill Reserve Lookout
- Centralised pedestrian plaza around food offering
- Informal seating provided around food offering
- Amenities and lookout platform in existing location
- Stair access provided to lookout platform
- Two-way exit from Bald Hill Reserve Lookout

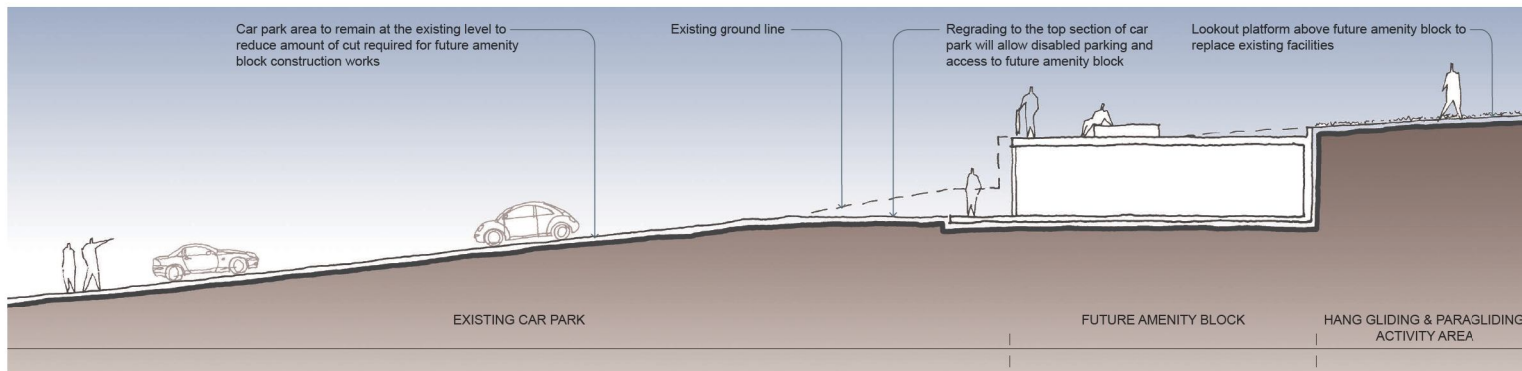
## OPTION 1 STATISTICS

280 seating capacity  
 2 disabled car spaces  
 92 car spaces  
 4 bus & large vehicle spaces  
 Male & female toilet facilities  
 Disabled toilet & parent room facilities

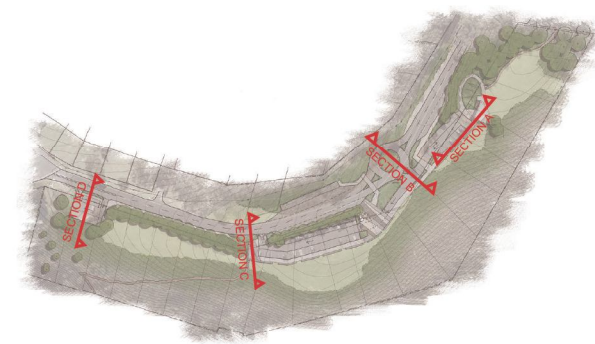


These Draft concept landscape masterplan options are for community consultation purposes only. These drawings are based on site aerial, 1m contour data and cadastre information received by WCC. These drawings are not to be used for construction, as all information provided is indicative only. All data and spatial information contained within these drawings must be confirmed by detailed survey. These drawings are not to be used for any other purposes other than what they were originally intended.

# BALD HILL RESERVE LOOKOUT - DRAFT CONCEPT LANDSCAPE MASTERPLAN



SECTION A - THROUGH UPPER CAR PARK & PROPOSED AMENITY BLOCK WITH LOOKOUT PLATFORM  
SCALE 1:100 @A1

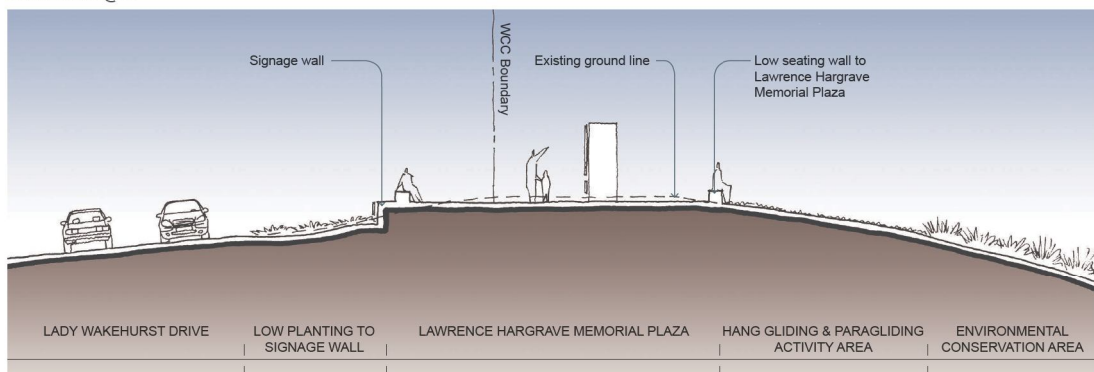


SECTION LOCATION PLAN

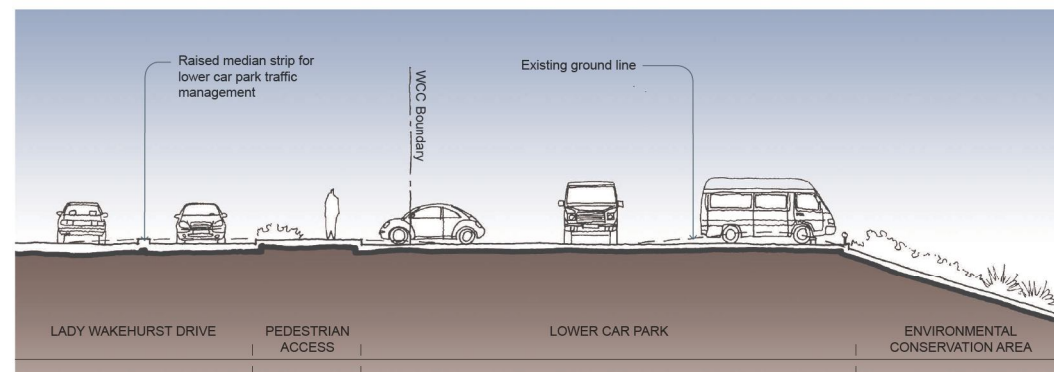


SECTION B - THROUGH ENTRY ROUND-A-BOUT  
SCALE 1:100 @A1

These Draft concept landscape masterplan options are for community consultation purposes only. These drawings are based on site aerial, 1m contour data and cadastre information received by WCC. These drawings are not to be used for construction, as all information provided is indicative only. All data and spatial information contained within these drawings must be confirmed by detailed survey. These drawings are not to be used for any other purposes other than what they were originally intended.



SECTION C - THROUGH LAWRENCE HARGRAVE MEMORIAL PLAZA SPACE  
SCALE 1:100 @A1



SECTION D - THROUGH LOWER CAR PARK  
SCALE 1:100 @A1

ARUP

## OPTION 1 MASTERPLAN SECTIONS