

## SUMMARY OF OPTION 3 FEATURES

1. Information signage relocated to provide better access
2. Consolidation of heritage & interpretive elements in one area
3. Pedestrian connection to NPWS future bush walking track
4. Lower car park area for long term and 'overflow' parking
5. Formalised car & bus parking along Lady Wakehurst Drive
6. Green roof structure with amenities and optional kiosk
7. Lookout platform above green roof structure
8. Two-way exit from Bald Hill Reserve Lookout

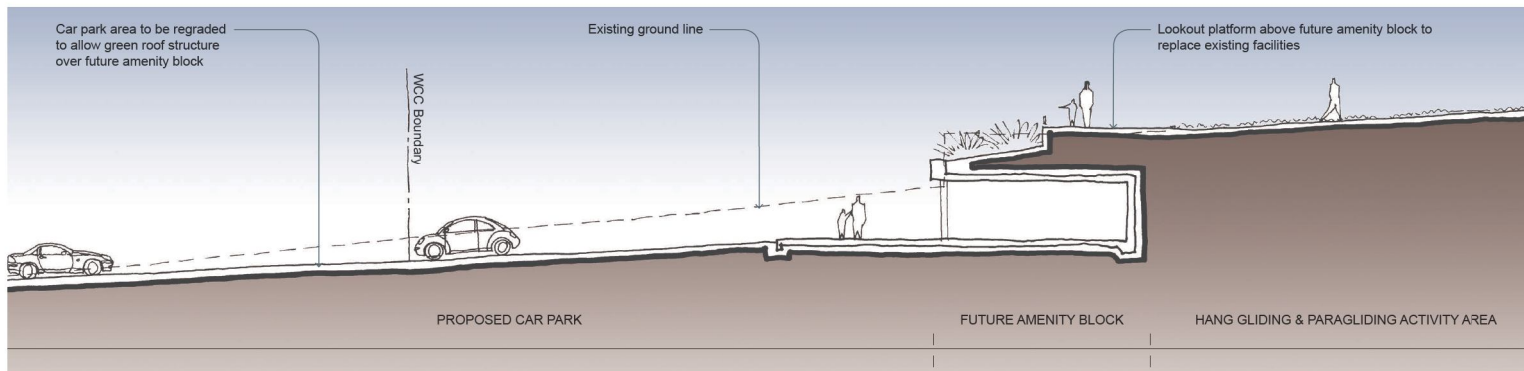
## OPTION 3 STATISTICS

240 seating capacity  
 2 disabled car spaces  
 77 car spaces  
 3 bus & large vehicle spaces  
 Unisex toilet facilities  
 Disabled toilet & parent room facilities

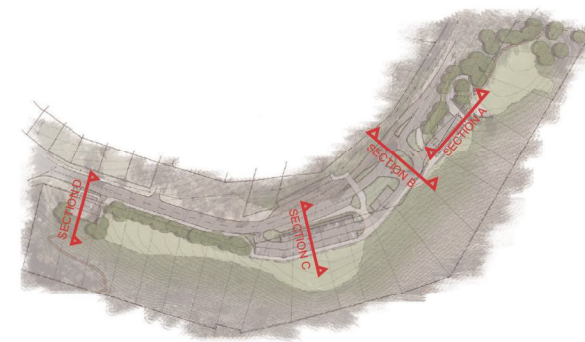


These Draft concept landscape masterplan options are for community consultation purposes only. These drawings are based on site aerial, 1m contour data and cadastre information received by WCC. These drawings are not to be used for construction, as all information provided is indicative only. All data and spatial information contained within these drawings must be confirmed by detailed survey. These drawings are not to be used for any other purposes other than what they were originally intended.

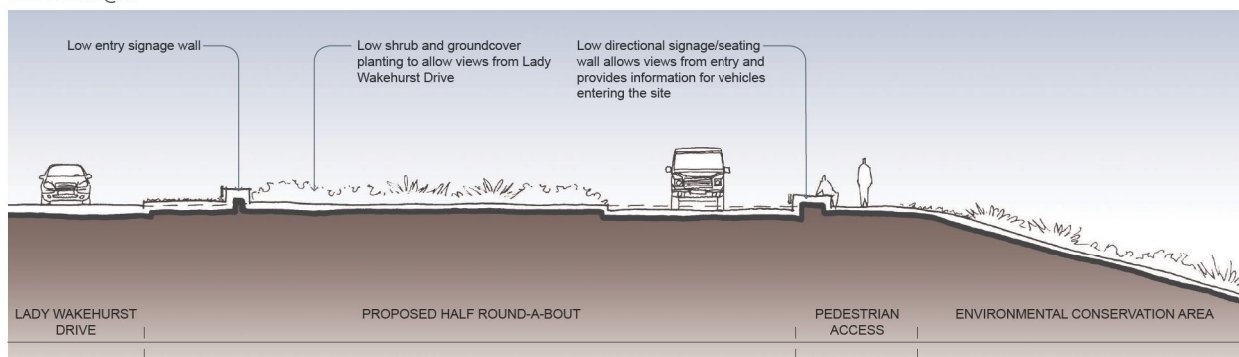
# BALD HILL RESERVE LOOKOUT - DRAFT CONCEPT LANDSCAPE MASTERPLAN



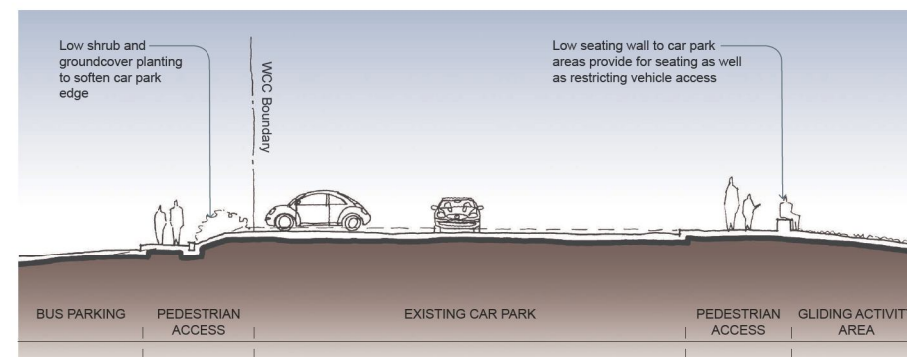
SECTION A - THROUGH UPPER CAR PARK & PROPOSED GREEN ROOF STRUCTURE OVER AMENITY BLOCK WITH LOOKOUT PLATFORM  
SCALE 1:100 @A1



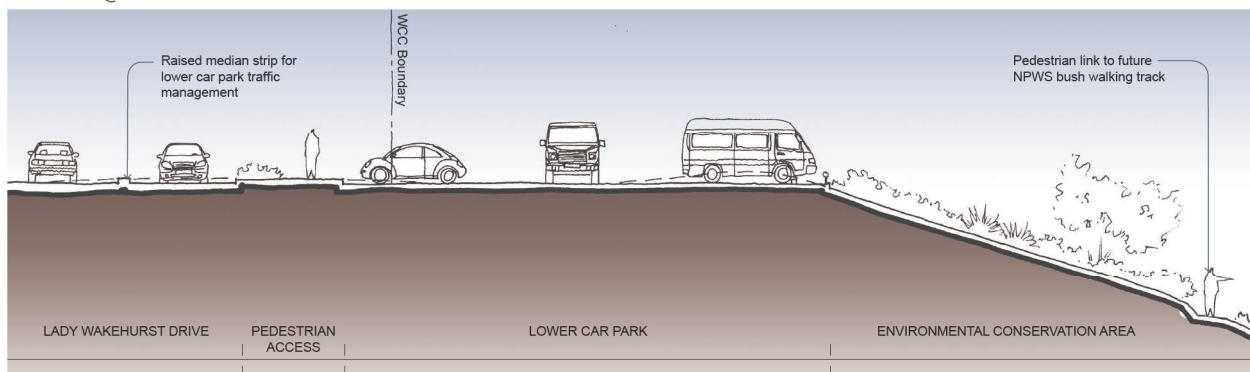
SECTION LOCATION PLAN



SECTION B - THROUGH ENTRY TO BALD HILL RESERVE LOOKOUT  
SCALE 1:100 @A1



SECTION C - THROUGH BUS PARKING ADJACENT LADY WAKEHURST DRIVE AND CAR PARK  
SCALE 1:100 @A1



SECTION D - THROUGH LOWER CAR PARK AND PROPOSED PEDESTRIAN LINK TO FUTURE NPWS BUSH WALKING TRACK  
SCALE 1:100 @A1

These Draft concept landscape masterplan options are for community consultation purposes only. These drawings are based on site aerial, 1m contour data and cadastre information received by WCC. These drawings are not to be used for construction, as all information provided is indicative only. All data and spatial information contained within these drawings must be confirmed by detailed survey. These drawings are not to be used for any other purposes other than what they were originally intended.

ARUP

## OPTION 3 MASTERPLAN SECTIONS