

SUMMARY OF OPTION 2 FEATURES

- Information signage relocated to provide better access
- Plaza space around Lawrence Hargrave Memorial
- Consolidation of heritage & interpretive elements in one area
- Pedestrian connection to NPWS future bush walking track
- Lower car park area for long term and 'overflow' parking
- Formalised car & bus parking along Lady Wakehurst Drive
- Round-a-bout entry to Bald Hill Reserve Lookout
- Small pedestrian spine around food offering
- Informal seating provided around food offering
- Green roof structure with amenities and optional kiosk
- Lookout platform above green roof structure
- Two-way exit from Bald Hill Reserve Lookout

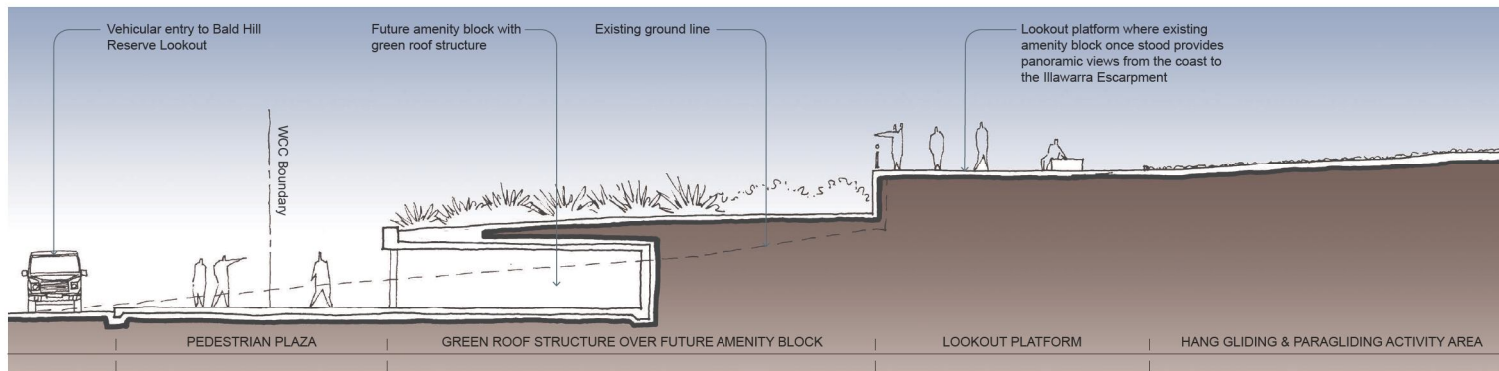
OPTION 2 STATISTICS

200 seating capacity
 2 disabled car spaces
 83 car spaces
 3 bus & large vehicle spaces
 Male & female toilet facilities
 Disabled toilet & parent room facilities

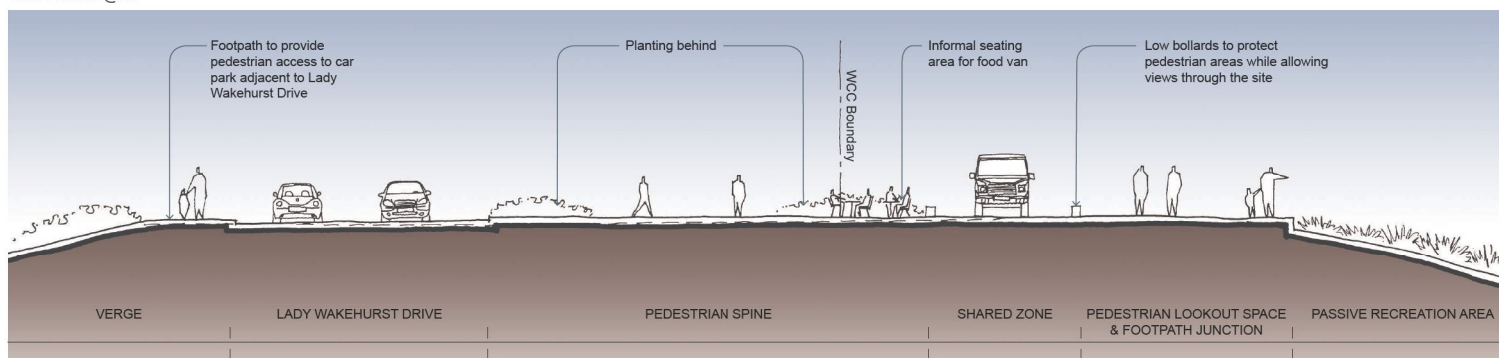


These Draft concept landscape masterplan options are for community consultation purposes only. These drawings are based on site aerial, 1m contour data and cadastre information received by WCC. These drawings are not to be used for construction, as all information provided is indicative only. All data and spatial information contained within these drawings must be confirmed by detailed survey. These drawings are not to be used for any other purposes other than what they were originally intended.

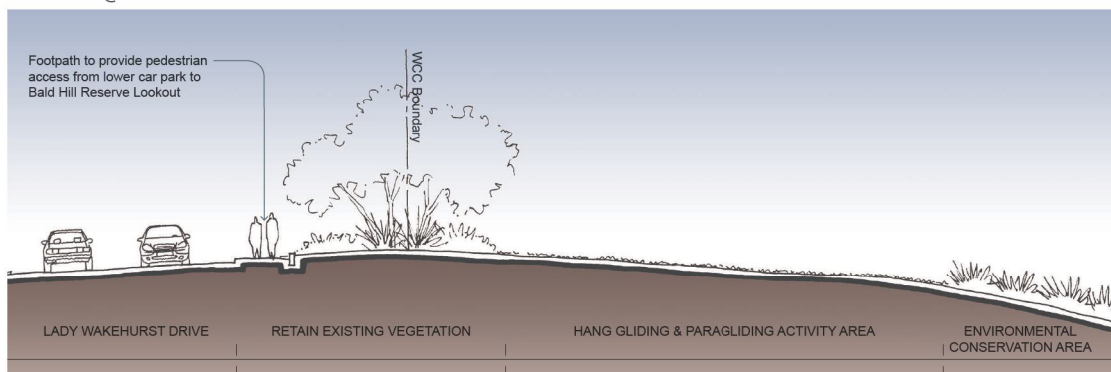
BALD HILL RESERVE LOOKOUT - DRAFT CONCEPT LANDSCAPE MASTERPLAN



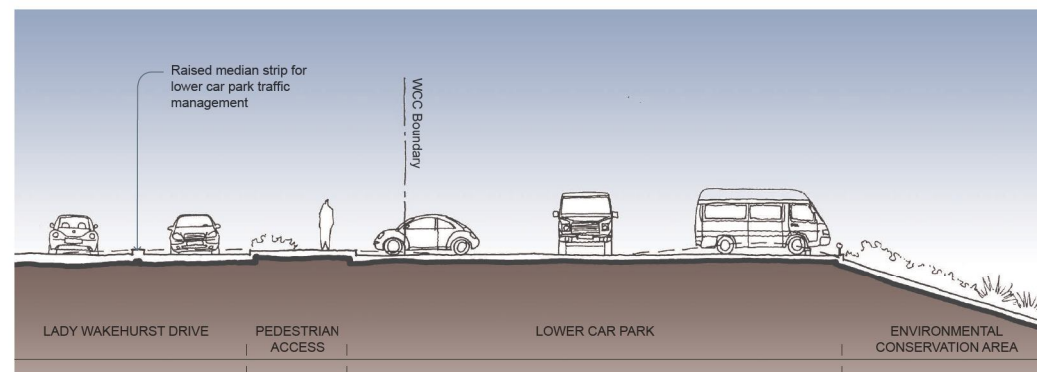
SECTION A - THROUGH GREEN ROOF STRUCTURE OVER AMENITY BLOCK AND LOOKOUT PLATFORM
SCALE 1:100 @A1



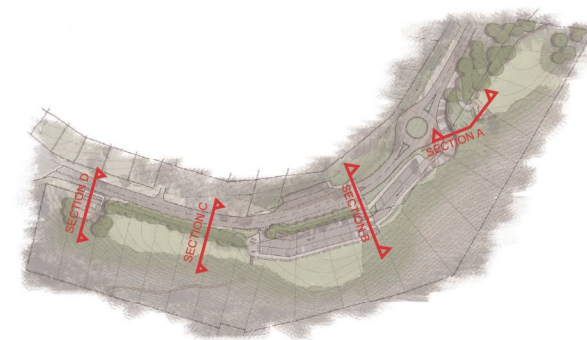
SECTION B - THROUGH CENTRAL PEDESTRIAN SPINE
SCALE 1:100 @A1



SECTION C - THROUGH PEDESTRIAN FOOTPATH ADJACENT LADY WAKEHURST DRIVE
SCALE 1:100 @A1



SECTION D - THROUGH LOWER CAR PARK
SCALE 1:100 @A1



SECTION LOCATION PLAN

These Draft concept landscape masterplan options are for community consultation purposes only. These drawings are based on site aerial, 1m contour data and cadastre information received by WCC. These drawings are not to be used for construction, as all information provided is indicative only. All data and spatial information contained within these drawings must be confirmed by detailed survey. These drawings are not to be used for any other purposes other than what they were originally intended.

ARUP

OPTION 2 MASTERPLAN SECTIONS